

SEQUOYAH BAY STATE PARK

"PARK OF THE FIVE CIVILIZED TRIBES"

TO JACKSON BAY
TO SH 16
TO WAHOO BAY

PARK BOUNDARY

CABINS OF THE FIVE CIVILIZED TRIBES
(CHEROKEE, CHICKASAW, CHOCTAW, CREEK, AND SEMINOLE)

FLAGS OF THE FIVE CIVILIZED TRIBES

MAIN PARK ENTRANCE

GROUP AREA

CHIEF OPTHLE-YAHOLD

CHIEF ATTACULLACULLA

NORTH

CHIEF PAUSHMATAHA

CHIEF PAYAMATAHA














CHIEF OSCEOLA

MAIN

BEACH

FORT GIBSON RESERVOIR

KEY TO SYMBOLS

	PARK OFFICE		SWIM BEACH
	PAY PHONE		VOLLEY BALL COURT
	SLEEPING CABINS		TENNIS COURT
	PICNIC PAVILION		BALL FIELD
	COMFORT STATION		PLAYGROUND
	BOAT RAMP		RV CAMPING
	BOAT DOCK		RV DUMP STATION
	MARINA		PARK MAINTENANCE CENTER
	PADDLE BOATS		

